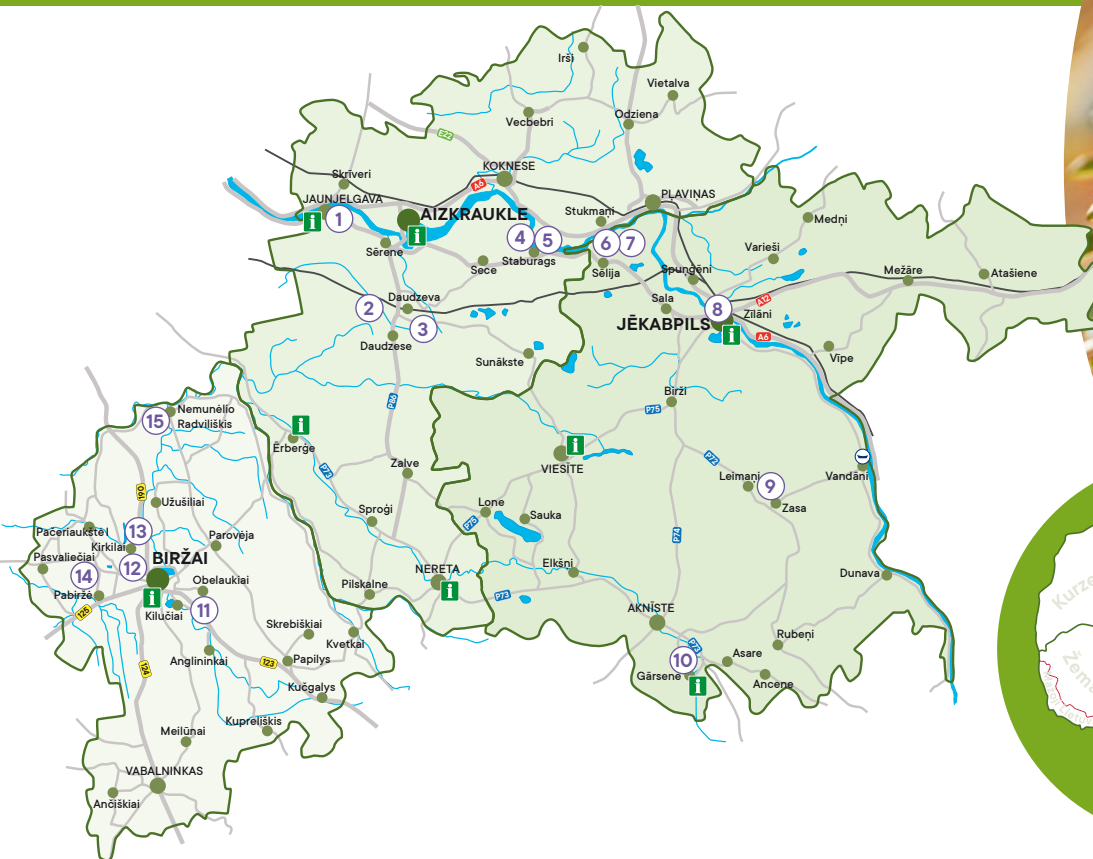


The charm of Selonia Nature

TRAVEL ROUTE



1

Jaunjelgava promenade

Well-maintained walking trail on the bank of the Daugava (~ 2 km) with a playground for children, rest areas with benches, tables, campfire places and parking.

📍 Jaunjelgava, Aizkraukle mun.
📍 56.6211, 25.0883



2

Aklais (Jūgu) bog trail

The area boasts high landscape value, featuring typical high bog landscapes, tranquil lakes, and densely forested areas. A two-kilometer long footbridge winds through the bog, starting from a memorial site dedicated to the battles of the Second World War along the Ģirupe River and leading to the Ģirupe Lake.

📍 Daudzese parish, Aizkraukle mun.
📍 56.505764, 25.118254




4

Vigante park and memorial site of the cliff Staburags

Visitors can explore a variety of attractions, including the memorial sign "Dieva auss" dedicated to the submerged Staburags rock, the "Daina" sculpture, and a beautiful daylily garden. Additionally, visitors can stop by P. Barisons' gazebo.

📍 Vigante park, Staburags parish, Aizkraukle mun.
📍 56.574190, 25.496020
📞 +371 29892925



6

Open-air Leisure Complex "Zvejnieklīcis"

Consists of an open-air stage, sports fields, access to Daugava, rest areas and firepits. The ruins of Sēlpils Castle can be seen from the complex.

📍 Zvejnieklīcis, Sēlpils parish, Jēkabpils mun.
📍 56.584832, 25.643302




5

Boats "Sēlis" and "Vigante"

Guided tours are offered aboard two boats: "Vigante" with 26 seats and "Sēlis" with 36 seats.

📍 Vigante park, Staburags parish, Aizkraukle mun.
📍 56.574913, 25.496054
📞 +371 28490667
📧 daugavaskugi.lv




7

Taborkalns or Daborkalns Hill

The highest hillock in the northern Selonian Highland. Point of Struve Geodetic Arc "Dabors-kalns". A 28-metre-high observation tower sits on top of the hillock.

📍 Daborkalns, Sēlpils parish, Jēkabpils mun.
📍 56.584077, 25.692310



9

Zasa Manor Park

The creation of the park was first started in the 18th century under the barons Zass. Various interesting open-air art pieces are spread throughout the park.

📍 Zasa, Zasa parish, Jēkabpils mun.
📍 56.292213, 25.975104
📞 +371 25465787



11

Energetic Stone Labyrinth

Made of stones of different sizes, shapes, and colours. The length of the labyrinth is 307 metres in one direction. There is a park next to the labyrinth, where you can stroll and have a picnic, and swim in a nearby pond.

📍 Varniūnai village, Biržai distr.
📍 56.175575, 24.817127
📞 +370 671 01988
🌐 facebook.com/energetinis.labirintas



13

Kirkilai Observation Tower surrounded by sinkholes

An observation tower resembling a canoe or a sinking boat has been erected in the territory of the Biržai Regional Park, next to karst lakes. It offers stunning views of 30 sinkholes full of water. They are called the Kirkilai Lakes, the youngest in Europe.

📍 Kirkilai village, Biržai distr.
📍 56.248436, 24.690898



15

Confluence of the Rivers Nemunėlis and Apaščia

The picturesque valley is a great place to admire the confluence of two rivers: the Nemunėlis and the Apaščia. It is one of the most beautiful and favourite places for canoeing on the Nemunėlis River.

📍 Nemunėlio Radviliškis town, Biržai distr.
📍 56.400754, 24.769206



8

Daugava embankment – promenade in Jēkabpils

The construction of the embankment was commenced in 1981 after the great floods. Walking along the pedestrian promenade, you can enjoy beautiful views of the Jēkabpils city and the calm flow of the river Daugava.

📍 On both banks of the Daugava, Jēkabpils
📍 56.498527, 25.877749




10

Gārsene Nature Trails

Various natural and open-air nature objects are spread throughout the trails. The total length of the trails is 7 km. Guided tours are available.

📍 "Labiēši", Gārsene parish, Jēkabpils mun.
📍 56.103907, 25.814159
📞 +371 26367150
📧 garsenespils.lv



12

Karst Sinkholes

When underground water washes away soluble gypsum, limestone, dolomite, chalk or salt deposits, the ground caves in, forming karst sinkholes. There are already about 9000 of them in the area and the number is growing. The most famous and largest sinkhole is the "Cow's Cave".

📍 Karajimiškiai village, Biržai distr.
📍 56.208892, 24.693543



14

Smardonė Spring in Likėnai Park

The spring water is enriched with good chemical elements needed for digestion. The spring is surrounded by a 15-hectare park with trees. It has seating areas, a café and a pond.

📍 43 Likėnų St., Pabiržė town, Biržai distr.
📍 56.200929, 24.621124



MORE INFORMATION



visitaizkraukle.lv

+371 29275412

visit.jekabpils.lv

+371 29555950

visitbirzai.lt

+370 68673742

Interreg



Co-funded by the European Union



Latvia – Lithuania



Project No. LL-00132

"Weekend in Village"

Tourism offer development in Selonia Region

🕒 – Open anytime

👥 – For guided groups prior reservation

🕒 – Only during season